Comune di Maglie

Provincia di Lecce

P.d.C - Fusione lotti e ampliamento dell' insediamento produttivo ECOMET S.r.l.

(D.P.R. n. 380 del 2001 art.10)

Ubicazione: Zona Industriale Maglie-Melpignano - Agglomerato industriale ASI

Riferimenti catastali: Nuova acquisizione - Foglio 1, p.lle 353, 542, 544, 546, 559, 556, 31, 550, 553, rel. stradale.

Insediamento esistente - Foglio 1, p.lla 69.

Committente: ECOMET S.r.l.

ELABORATO	SCALA
TAV. 06 - Architettonico nuovo capannone	1:100

Data: Aprile 2026

Progettista
Ing. Daniele MORELLI

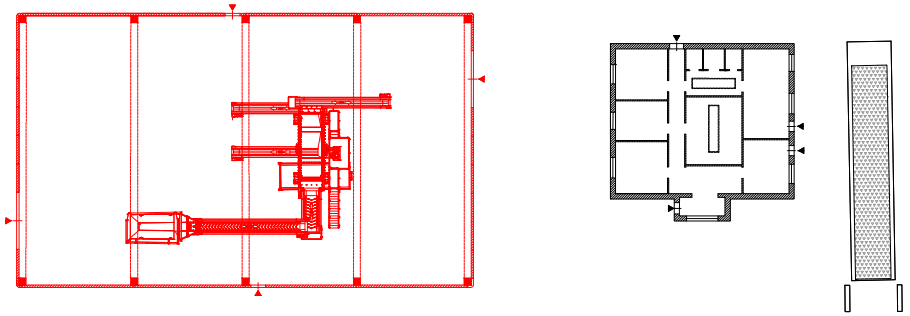

Planimetria generale scala 1:500 (zoom nuovo capannone + nuovi uffici + nuovo bilico)

PLANIMETRIA CAPANNONE - scala 1:100


40.00
39.60
9.75
9.75
9.75
9.72
38.40
39.60
24.00
23.60
A
B
B

PROSPETTI - scala 1:100

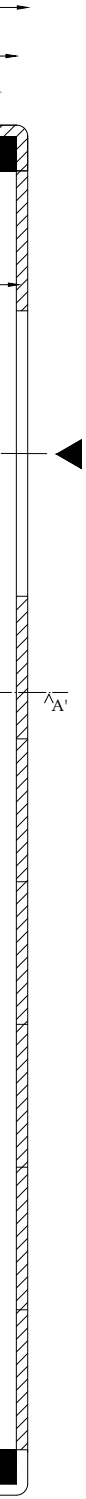



Prospetto frontale capannone - scala 1:100

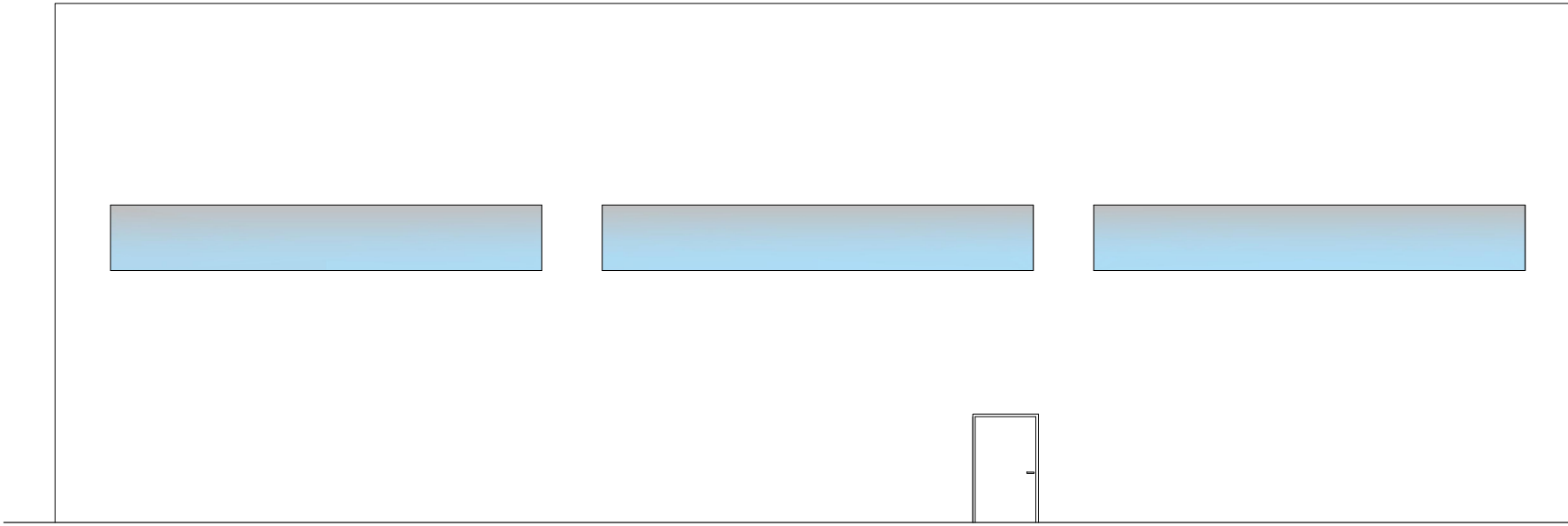

Prospetto retrostante capannone - scala 1:100



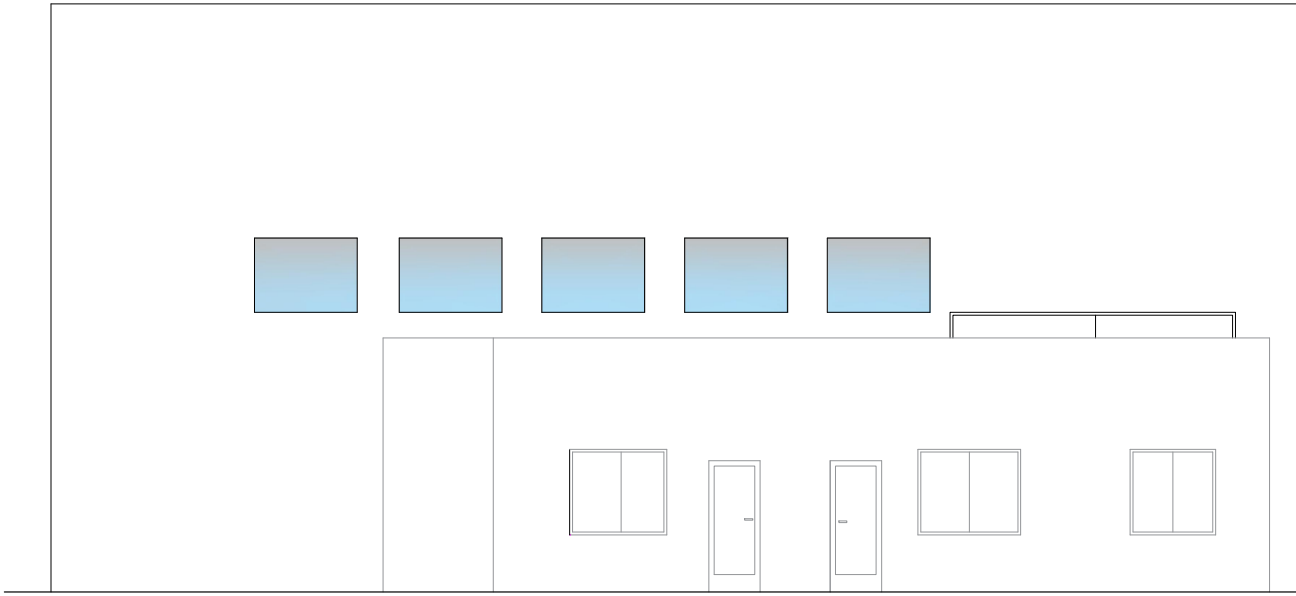

Prospetto laterale destro capannone - scala 1:100



SEZIONE A-A'

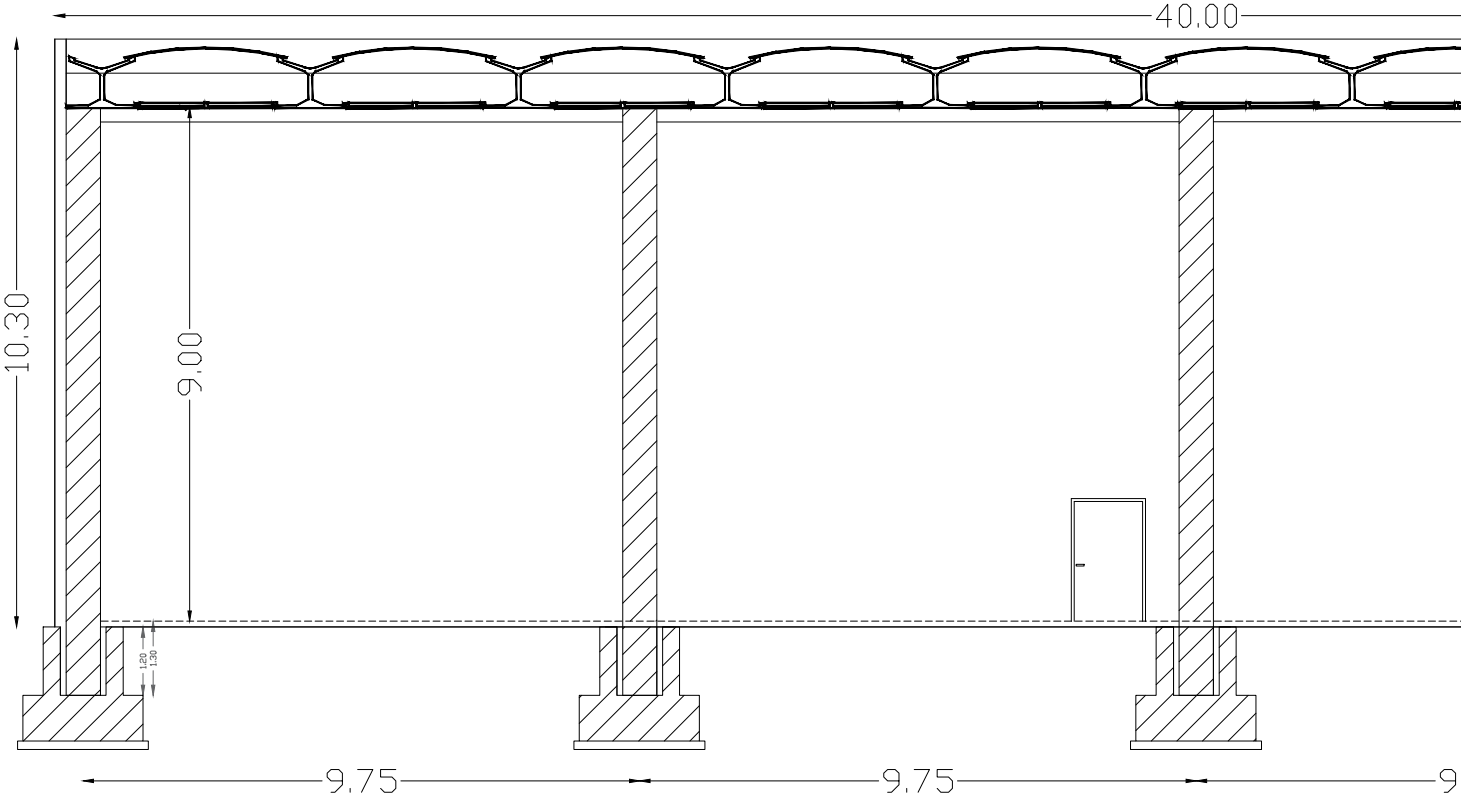
40.00
10.30
9.00
1.20
1.30
9.75
9.75
9



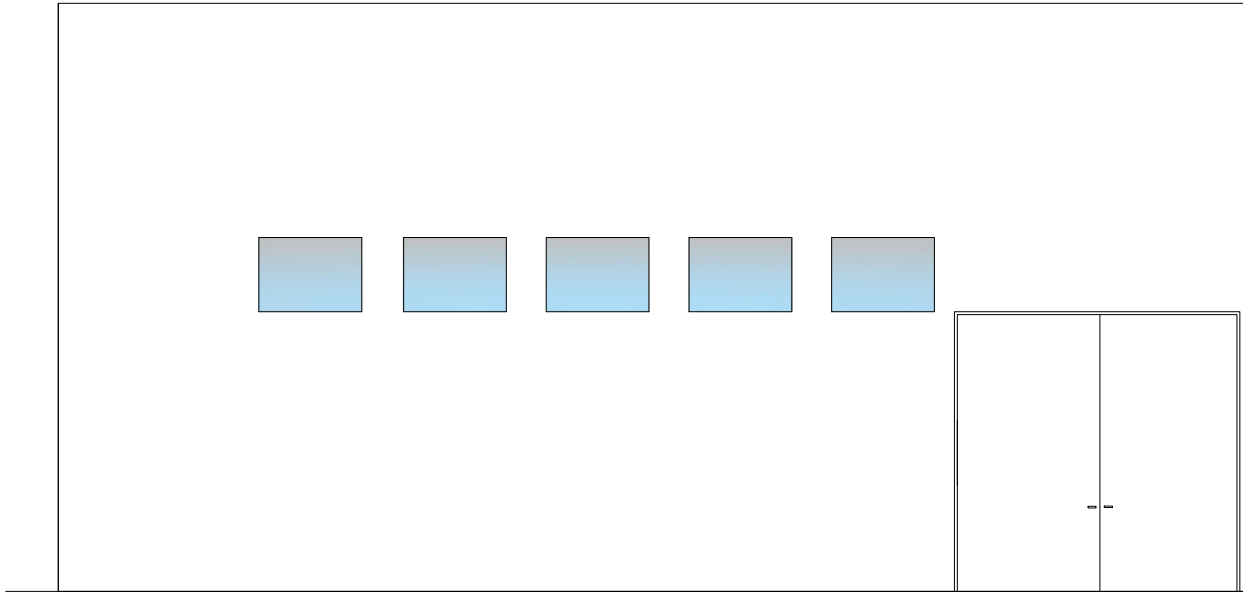

Prospetto laterale sinistro capannone - scala 1:100

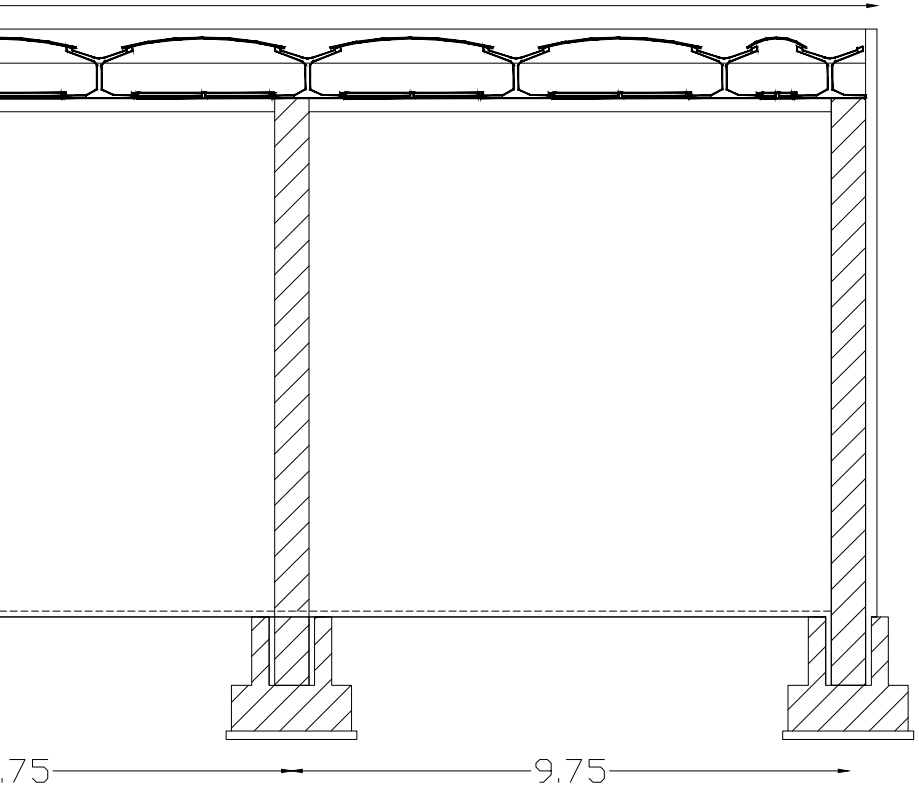

SEZIONE B-B'

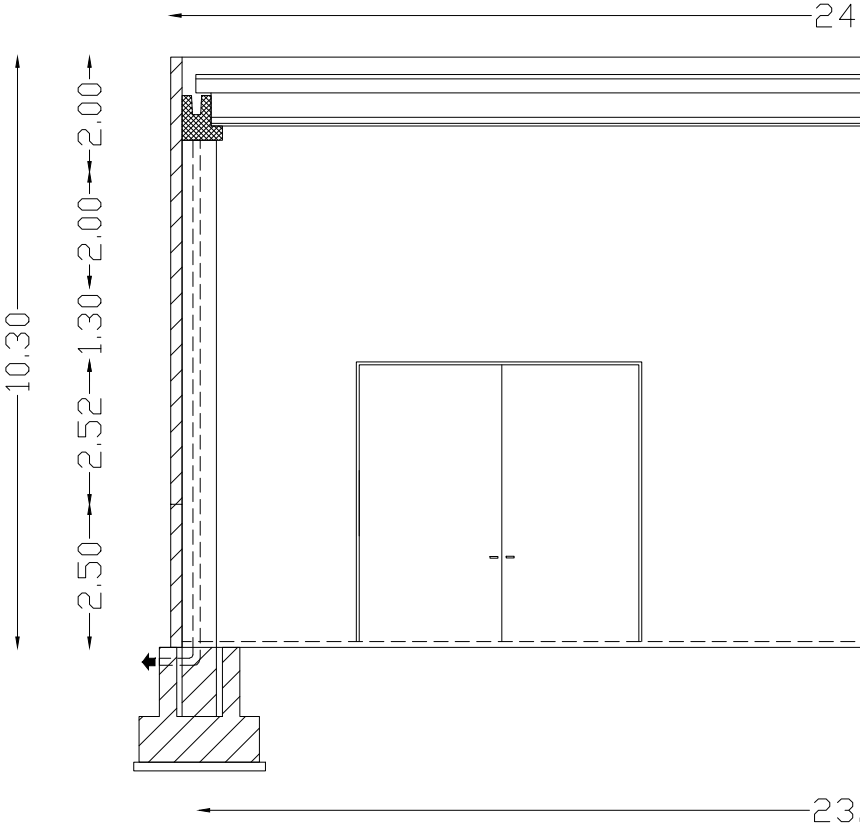
24
10.30
2.00
2.00
1.30
2.52
2.50
23

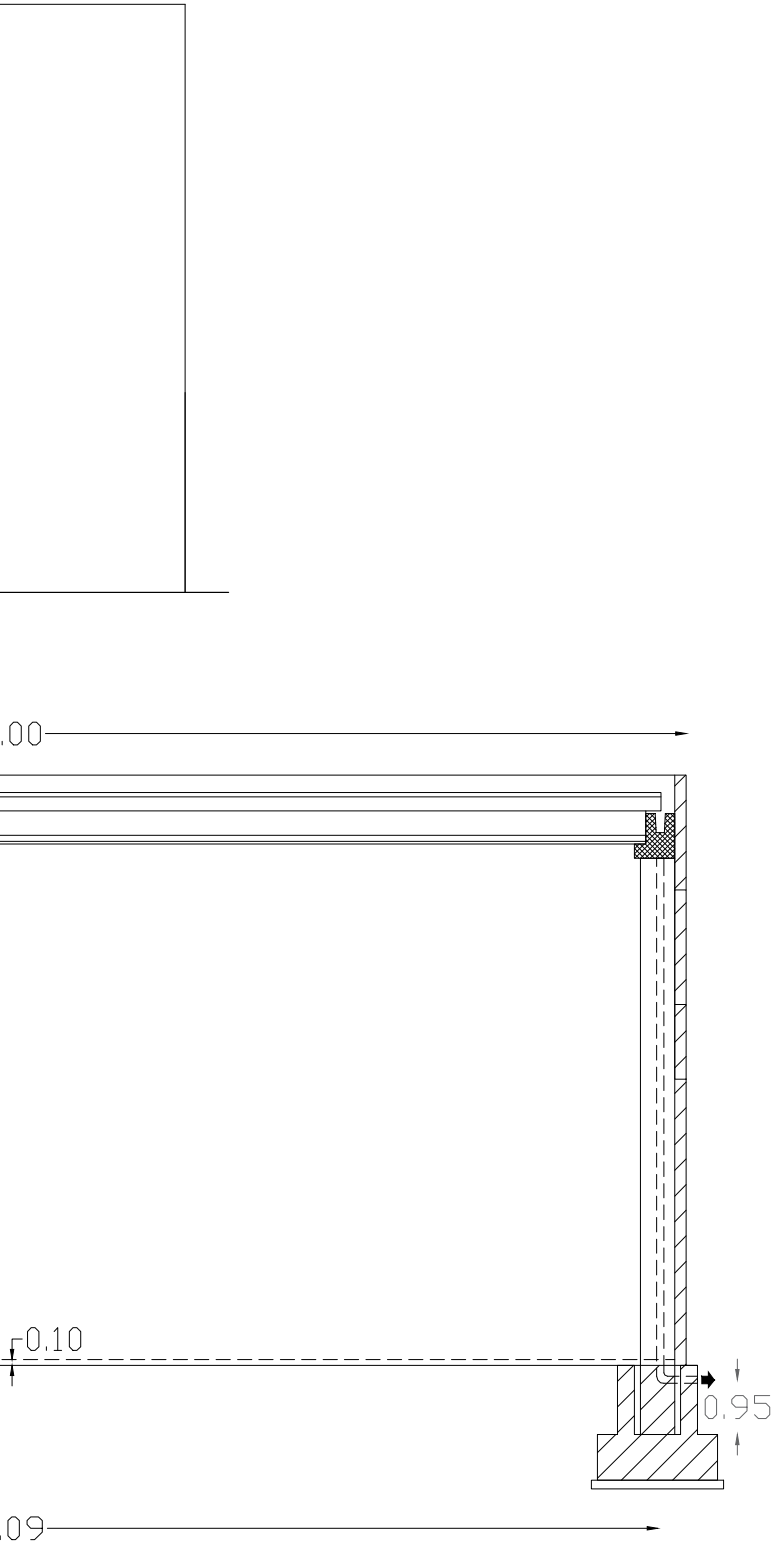
.00
0.10
0.95
.09

PIANTA



DELLA COPERTURA - scala 1:100

PROVINCIA DI LECCE - Prot. N.39867 del 22-07-2026 - Arrivo